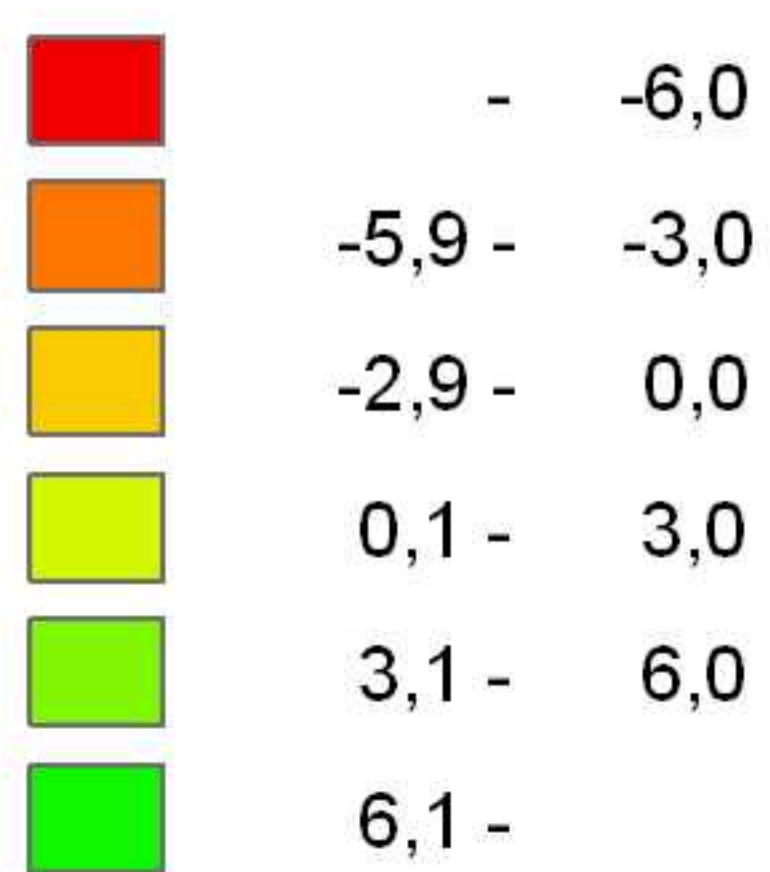


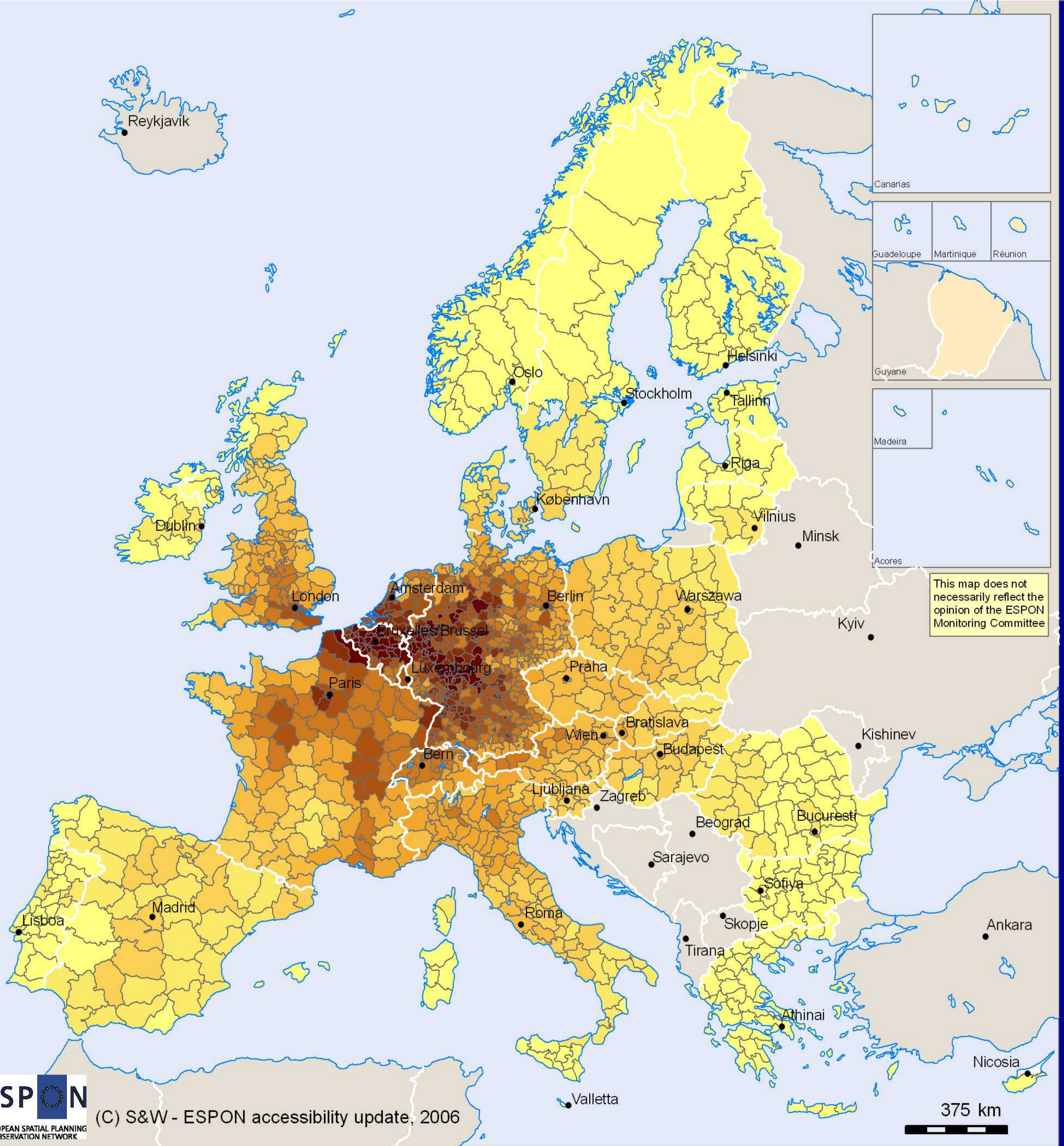
Potential accessibility

Rail, change of standardised index 2001-2006




(C) EuroGeographics Association for the administratives boundaries

Data sources:
RRG GIS Database
S&W Accessibility Model



Potential accessibility

Rail, 2006 (EU27 = 100)



(C) EuroGeographics Association for the administratives boundaries

Data sources:
RRG GIS Database
S&W Accessibility Model