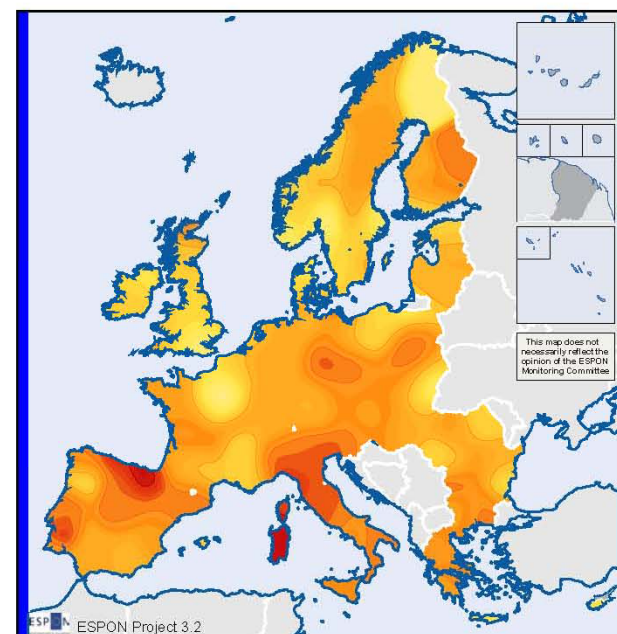
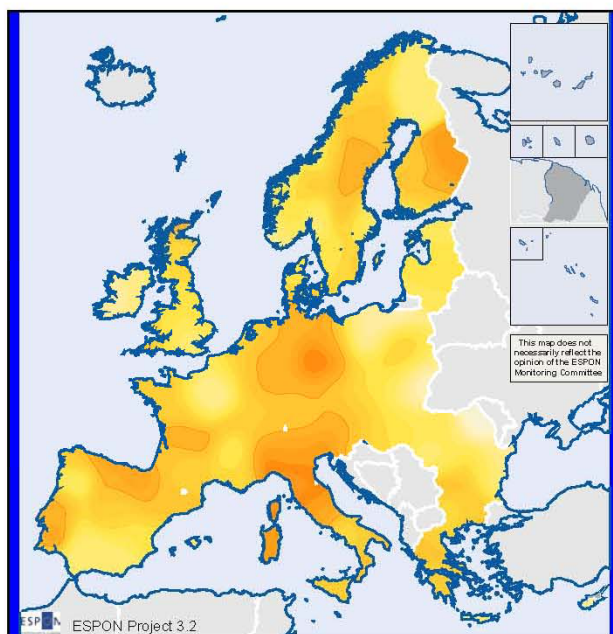
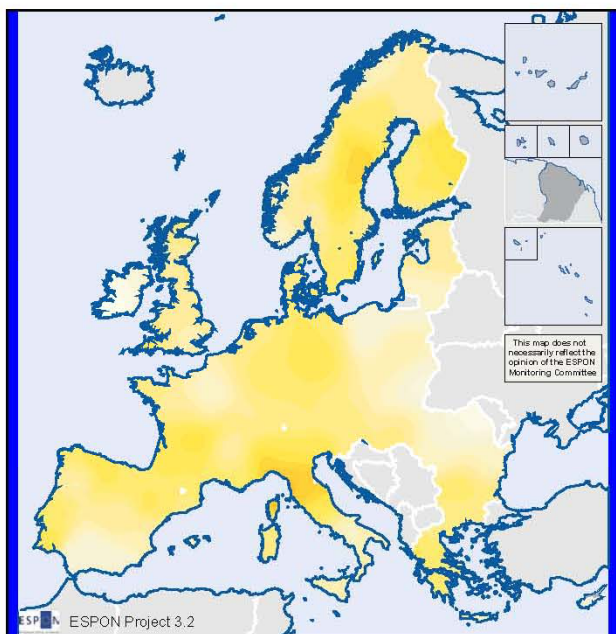


Map 7: Baseline scenario - Demographic perspectives. Median age (years)

2000

2015

2030

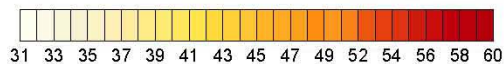


Projections based on data from UNPP 2004, ESPON database 2005 and ULB 1991
 © EuroGeographics Association for administrative boundaries

Grasland C., Guerrien M., Lambert N. (2006) - UMS RIATE - ESPON project 3.2

0 km 500 km 1000 km

Median age (years)



no data