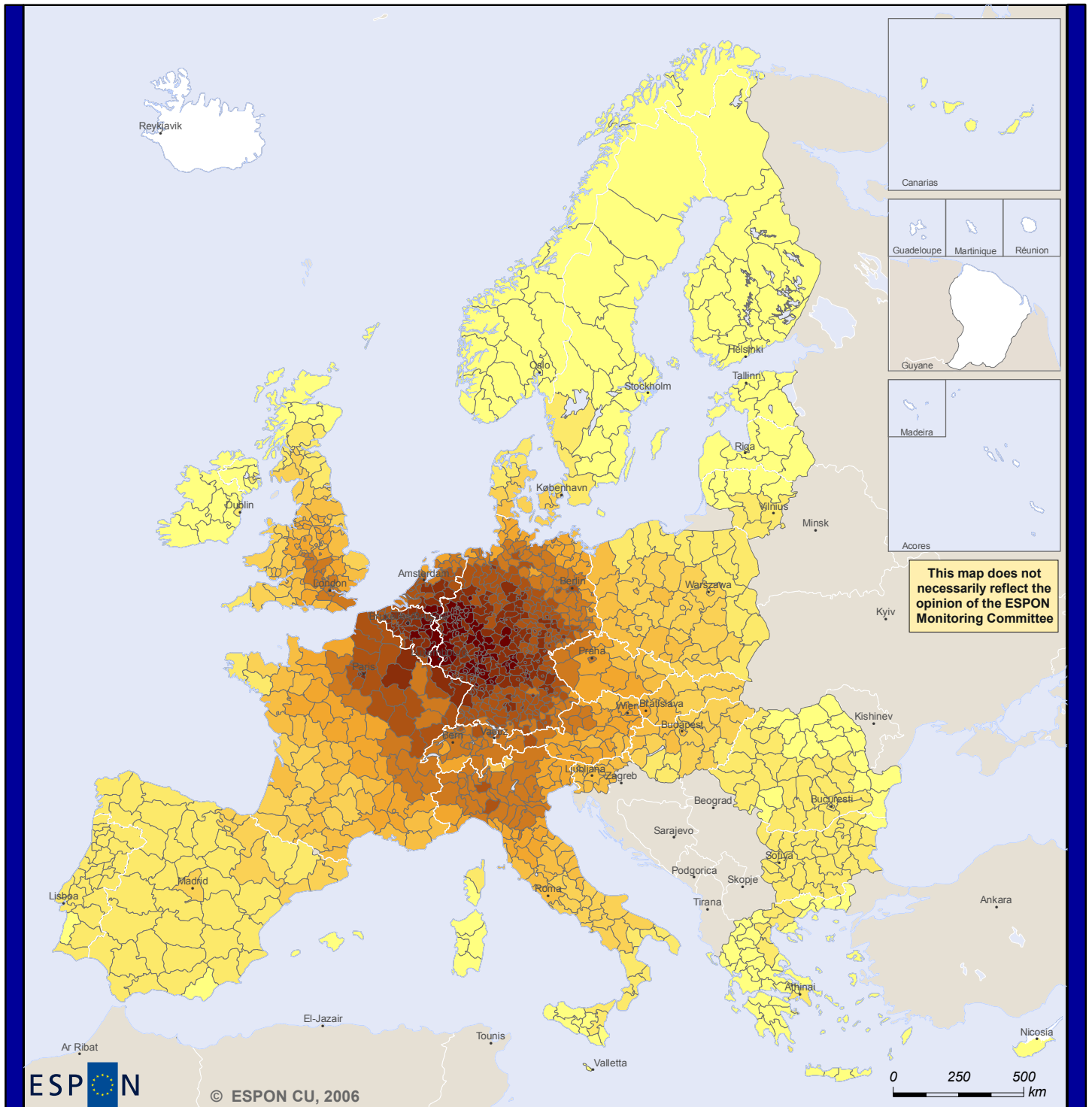


Map 5 Potential accessibility by road, 2006



ESPON

© ESPON CU, 2006

EUROPEAN UNION
Part-financed by the European Regional Development Fund
INVESTING IN YOUR FUTURE











© EuroGeographics Association for administrative boundaries

Regional level: NUTS 3

Origin of data: ESPON Accessibility update, 2006

Sources: RRG GIS Database, S&W Accessibility Model

**Potential accessibility, road
(2006, EU27 = 100)**

 ... - 25,0	 125,1 - 150,0
 25,1 - 50,0	 150,1 - 175,0
 50,1 - 75,0	 175,1 - 200,0
 75,1 - 100,0	 200,1 - ...
 100,1 - 125,0	 no data