



Co-financed by the European Regional Development Fund

Inspire Policy Making with Territorial Evidence



Territorial Monitoring in Cross-Border Areas

- Volker Schmidt-Seiwert
- BBSR – European Spatial and Urban Development

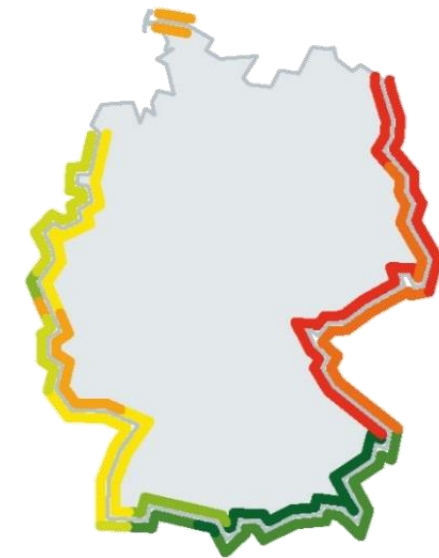
Border as a barrier?



Erreichbarkeit



Kulturelle Unterschiede



Sprache

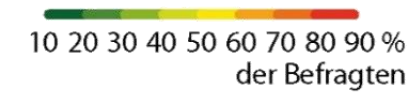


Rechtliche und administrative
Unterschiede



Soziale und wirtschaftliche
Unterschiede

Als Hemmnis genannt von



Doppellinie

Innen: Angaben für deutsche Gebiete

Außen: Angaben für benachbarte Gebiete

Datenbasis: European Commission Eurobarometer 422
© EuroGeographics bezüglich der Verwaltungsgrenzen

Germany as an island?


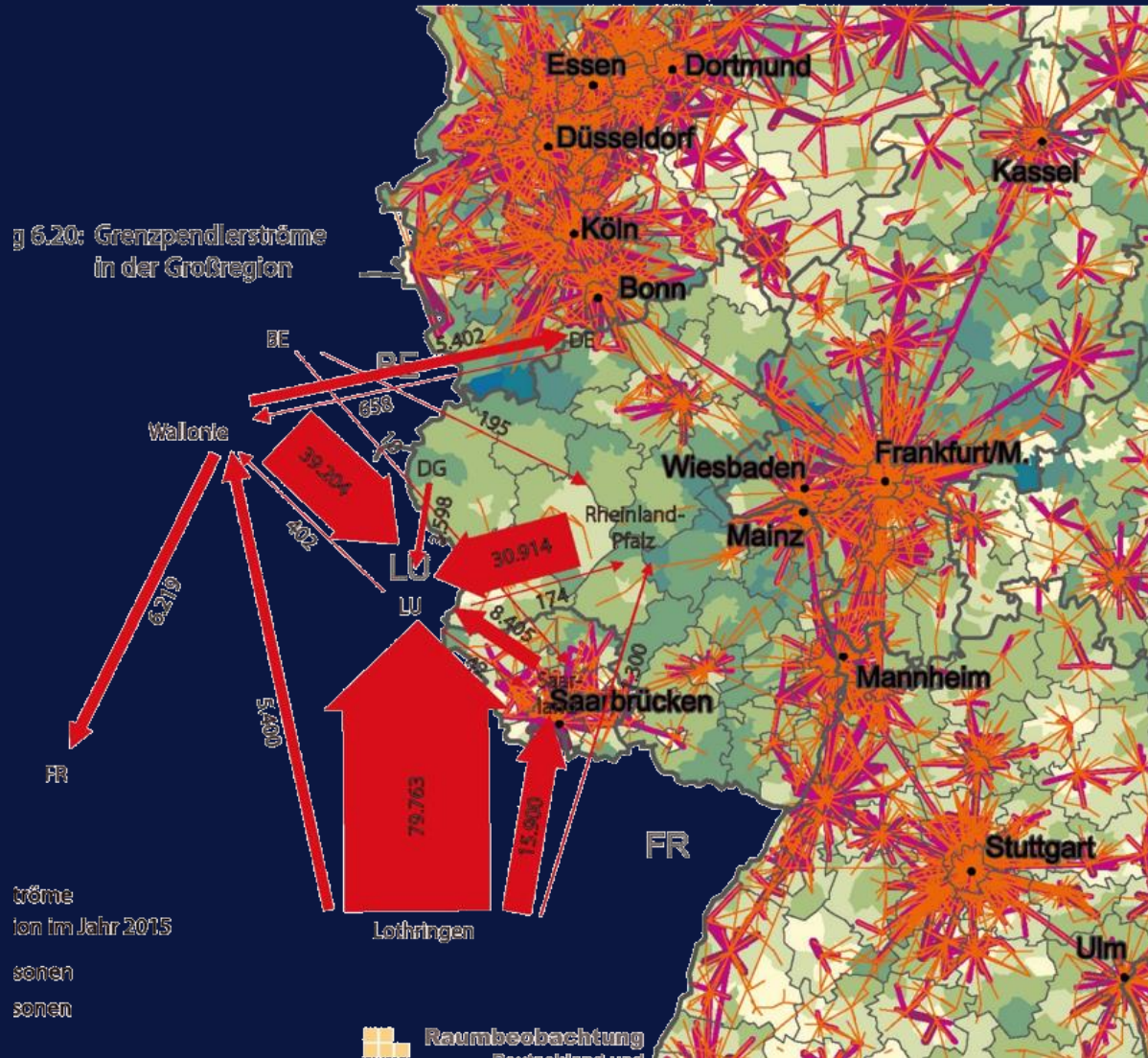


Abbildung 6.20: Grenzpendlerströme in der Großregion



Grenzpendlerströme in der Großregion im Jahr 2015

- 5.000 Personen
- 10.000 Personen
- 50.000 Personen

Darstellung nach Berechnungen IBA/OIE
 Datenbasis: BA, IGSS, INAMI, INSEE (Schätzungen)
 © EuroGeographics bezüglich der Verwaltungsgrenzen

Raumbeobachtung
 Deutschland und angrenzende Regionen

MORO

IBA OIE

Interregionale Arbeitsmarktbeobachtungsstelle
 Observatoire interrégional du marché de l'emploi

The BBSR Spatial Monitoring System

- **Federal Spatial Planning Law (ROG)**
§ 25 (§ 22 nov.) Responsibilities of the Federal Office for Building and Spatial Planning (BBR):
(1) The Federal Office for Building and Spatial Planning maintains an *information system of the spatial development of the federal territory and the neighbouring areas*. The Federal Ministry for Transport and Digital Infrastructure provides the results of the information system to the Länder.

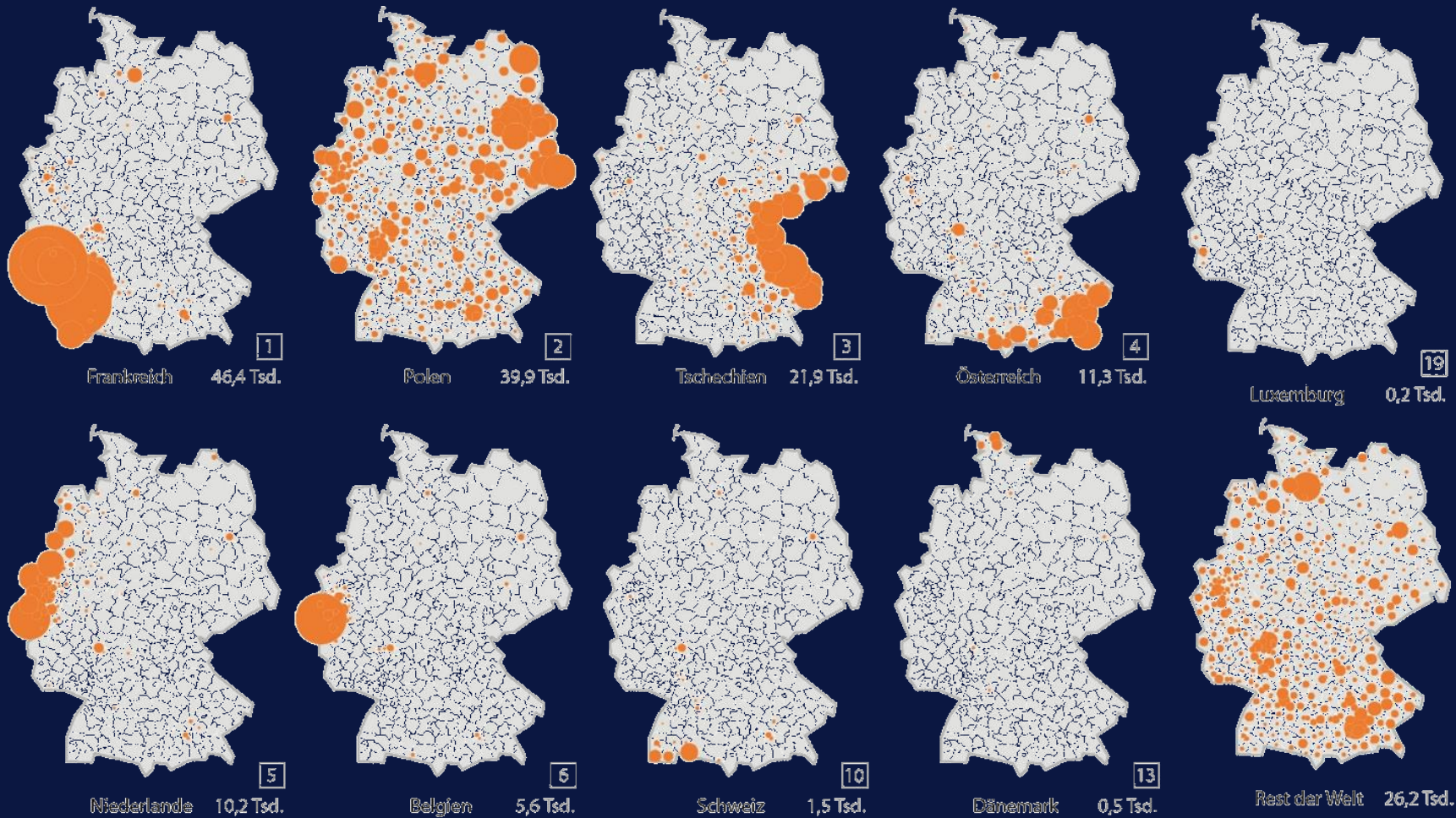
The origin of MORO - Research objective

- *Recommendation for action for a permanent spatial monitoring system* with focus on Germany and the neighbouring regions (border regions)
- Compilation of a **catalogue of requirements** for a nation wide cross-border monitoring of spatial development
- Delineation of a data and indicator model
- Prototypical *Report of the situation of Border regions*
- Outline of a *Road Map* for the future implementation

The first phase

- Which **topics are the most significant** for a nationwide territorial cross-border monitoring? How are they reflected spatially? How do the various regional conditions affect the choice of these topics?
- **Which indicators** are appropriate to represent spatial processes? **Which scale** is the most relevant, for which context?
- What is the **situation of data**, and **which sources are available** for the indicators? To which extent is there a need for information beyond the offer of national statistic offices?

Cross border commuters



Einpendler nach Herkunftsland im Jahr 2016



Datenbasis: Bundesagentur für Arbeit, nur sozialversicherungspflichtig Beschäftigte, nur Werte > 9
 Rest der Welt=Andere Staaten ohne Nachbarländer Deutschlands
 © GeoBasis-DE/BKG 2017 bezüglich der Verwaltungsgrenzen

Differences at the border: job market



Unterschiede an den Grenzen
in der Wirtschaftsstruktur



Raumbeobachtung
Deutschland und
angrenzende Regionen
MORO



Darstellung: Aufsummierte Gesamtdifferenz der prozentualen
Unterschiede der Beschäftigtenanteile in den Wirtschaftssektoren.
Datenbasis: Berechnung durch S&W auf der Grundlage von
Eurostat, BFS und Nationale Statistische Ämter (LAU2)

Model regions



Modellregionen

- Einzelne Modellregionen
- Überlappungsbereiche




Raumbeobachtung
Deutschland und
angrenzende Regionen
MORO

gsgrenzen



Results



The second phase

- **Which priority indicators**, determined in the first MORO, can be used to improve spatial monitoring in cross-border regions? To which extent do they **need to be harmonised**? How?
- To which extent can one **built upon existing, successful cross-border monitoring system** to develop observation platform in other states or at the federal level?
- How to secure a **long-term cooperation with all stakeholders** of spatial monitoring (statistical offices, *Länder*, federal state), and **how to include partners from neighbouring countries**?



Co-financed by the European Regional Development Fund

Inspire Policy Making with Territorial Evidence

// Thank you

Name Surname, Institution

This presentation will be made available at: www.espon.eu