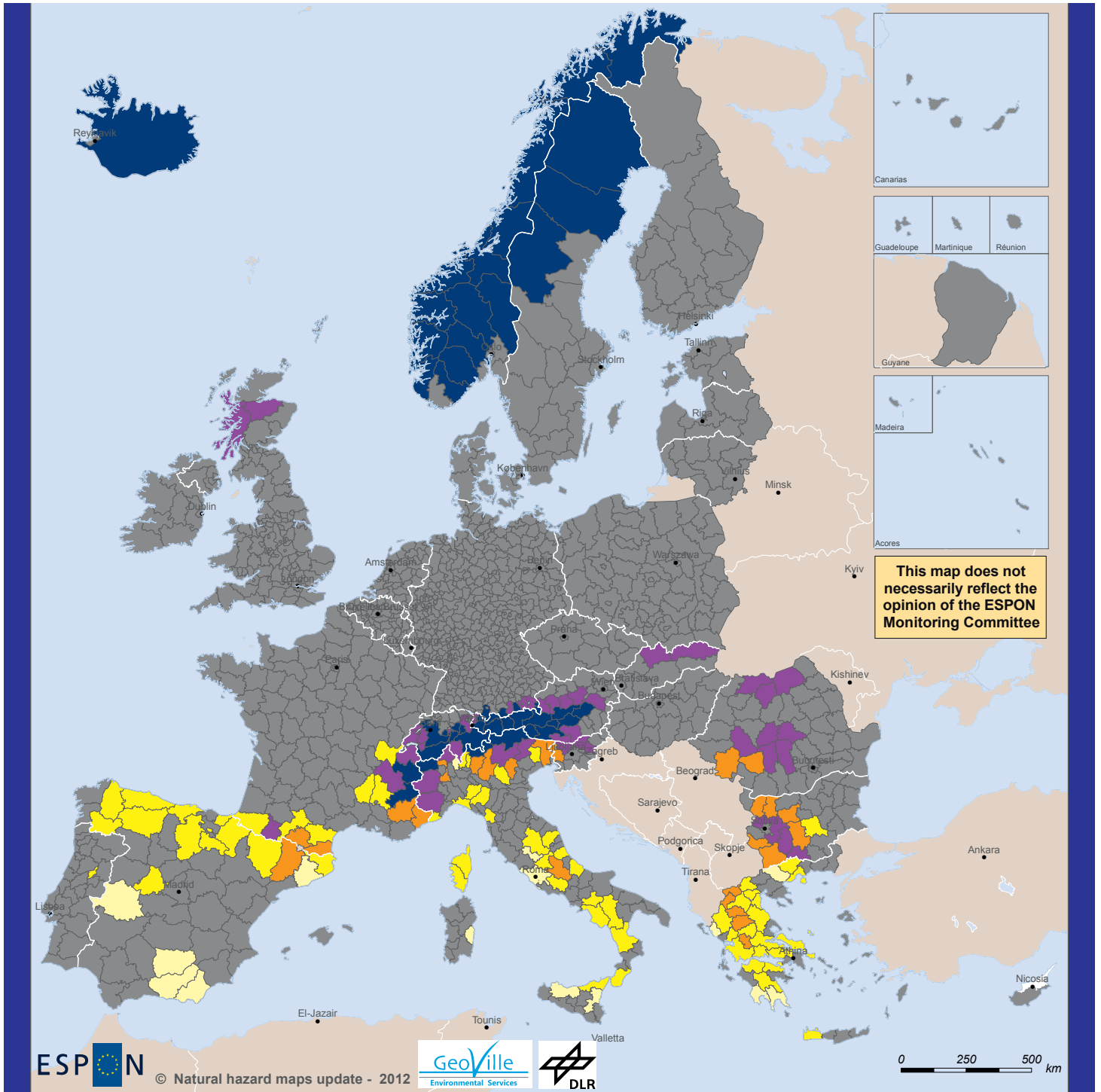









Avalanche hazard map




 EUROPEAN UNION
 Part-financed by the European Regional Development Fund
 INVESTING IN YOUR FUTURE

Avalanche hazard

-  No avalanches probably
-  Very low
-  Low
-  Moderate
-  High
-  Very high
-  NO DATA

Regional level: NUTS 3
 Source: ESPON Data Base
 Author: GeoVille Environmental Services, 2012
 Origin of data:
 © EuroGeographics Association for administrative boundaries, 2010
 © Snow duration - DLR, 2012
 © GTOPO - USGS, 2010
 © Mountain areas - EEA, 2011