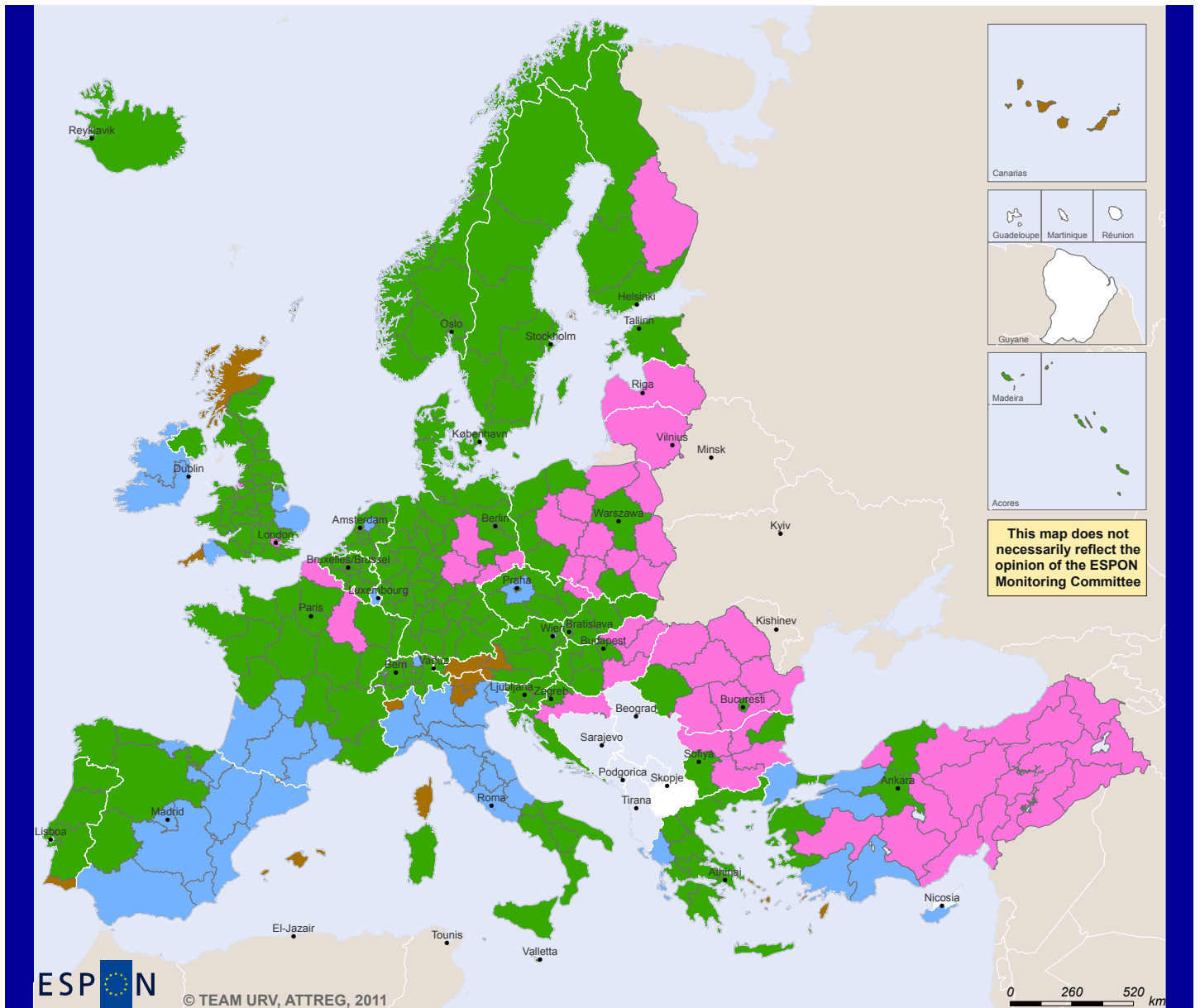


Map 11 - Regional typology by types of flows attracted (4 classes), 2001-07









EUROPEAN UNION
 Part-financed by the European Regional Development Fund
 INVESTING IN YOUR FUTURE

Regional level: NUTS 2
 Source: Own elaboration by I. Smith
 Origin of data: ATTREG database
 Author: A. Magarolas
 © EuroGeographics Association for administrative boundaries

Typology classes *

* Ward's method hierarchical clustering algorithm based on normalised MM2_20 and MT2_43 indicators (4 cluster solution retained).

-  CLASS 1: low net migration rate (2001-07) and low visitor rate (2001-04)
-  CLASS 2: mid-level net migration rate (2001-07) and mid-level visitor rate (2001-04)
-  CLASS 3: high net migration rate (2001-07) and mid-level visitor rate (2001-04)
-  CLASS 4: high net migration rate (2001-07) and high visitor rate (2001-04)
-  NO DATA