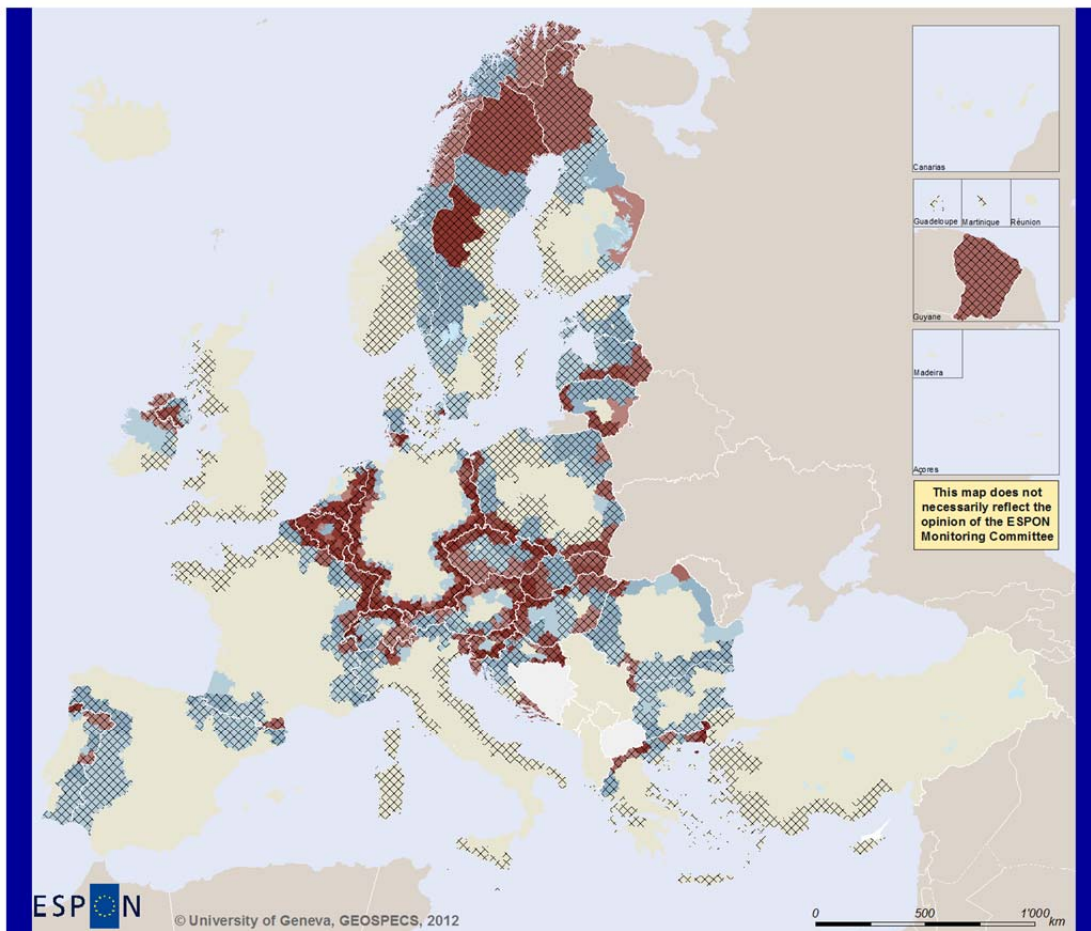


Annex A. Delineations at NUTS 3 level

A.1. GEOSPECS delineation at NUTS3 level with regard to the area covered by a specificity

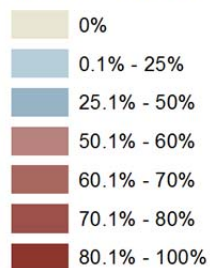


ESPON
 EUROPEAN UNION
 Part-financed by the European Regional Development Fund
 INVESTING IN OUR FUTURE

© University of Geneva, GEOSPECS, 2012

Regional level: NUTS3
 Sources: ESPON 2009, GEOSPECS, 2011
 © EuroGeographics Association for administrative boundaries
 except Western Balkans and Turkey (national sources)

GEOSPECS delineation of BDA: Percentage of total area accessible within 45min. driving from a border



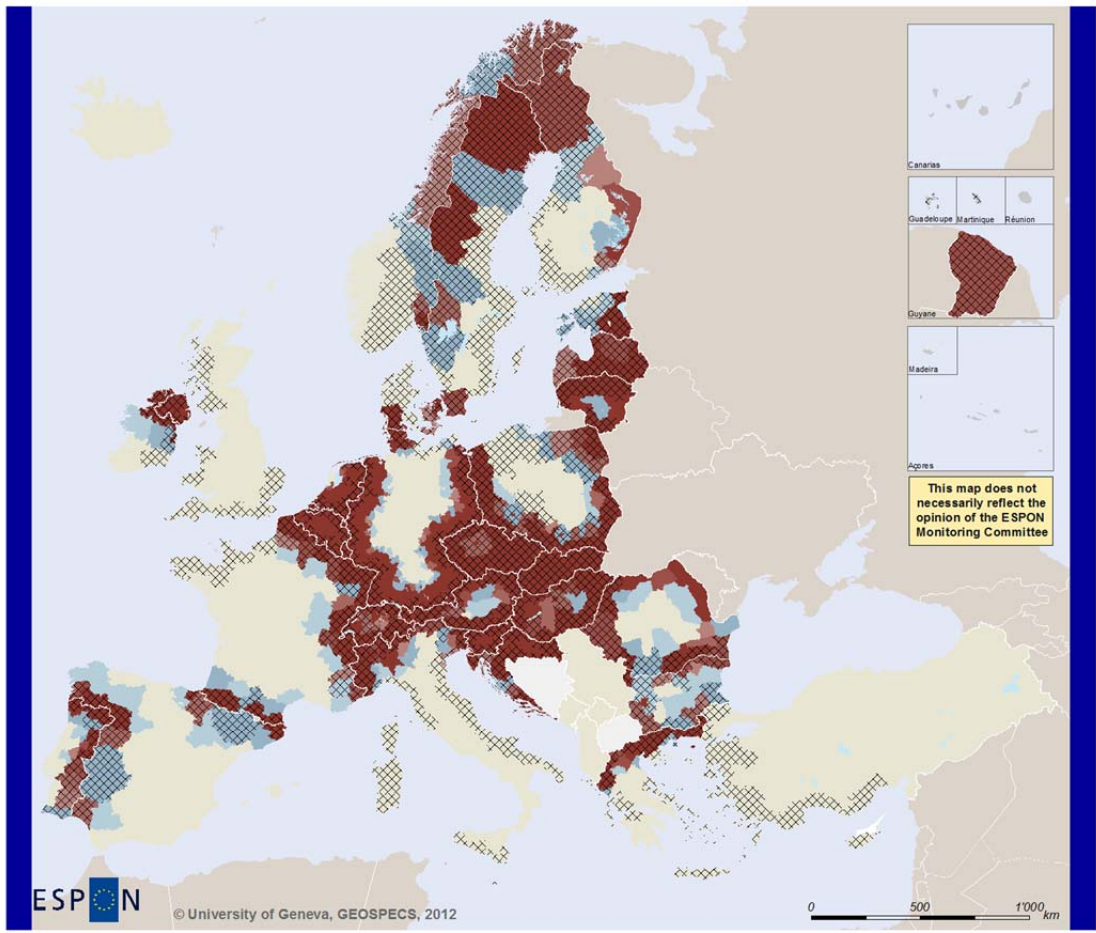
Background elements



BDA according to ESPON typology: Regions participating in cooperation programmes



Map 1 Border NUTS3 regions, 45 minutes accessibility (area)



EUROPEAN UNION
Part-financed by the European Regional Development Fund
INVESTING IN YOUR FUTURE

Regional level: NUTS3
Sources: ESPON 2009, GEOSPECS, 2011
© EuroGeographics Association for administrative boundaries
except Western Balkans and Turkey (national sources)

**GEOSPECS delineation of BDA:
Percentage of total area
accessible within 90min. driving
from a border**

- 0%
- 0.1% - 25%
- 25.1% - 50%
- 50.1% - 60%
- 60.1% - 70%
- 70.1% - 80%
- 80.1% - 100%

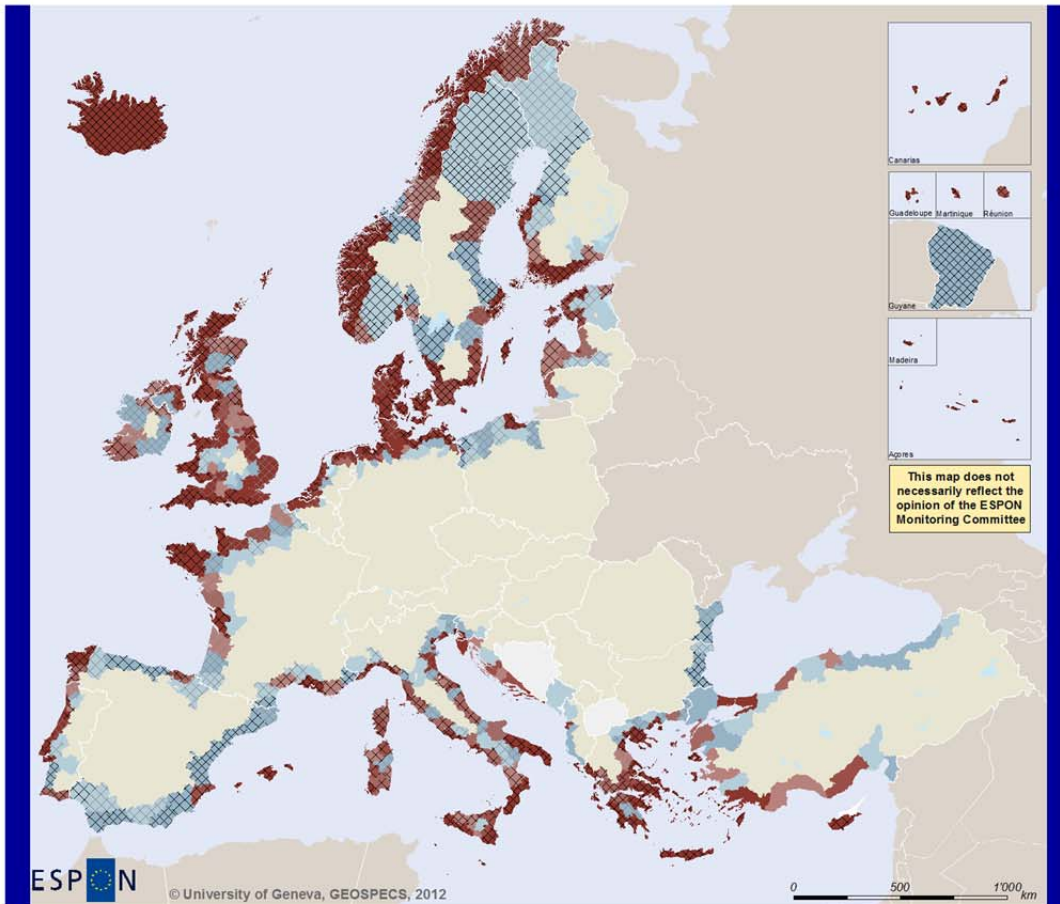
Background elements

- Lakes
- Cyprus - Acquis suspended
- Non-ESPON space
- No data

**BDA according to ESPON typology:
Regions participating in
cooperation programmes**



Map 2 Border NUTS3 regions, 90 minutes accessibility (area)

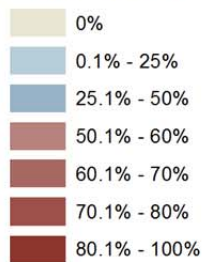


ESPON
 EUROPEAN UNION
 Part financed by the European Regional Development Fund
 INVESTING IN YOUR FUTURE

© University of Geneva, GEOSPECS, 2012

Regional level: NUTS3
 Sources: ESPON 2009, GEOSPECS, 2011
 © EuroGeographics Association for administrative boundaries
 except Western Balkans and Turkey (national sources)

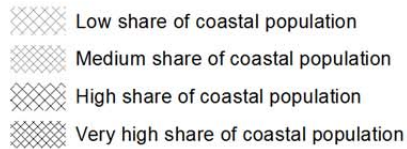
**GEOSPECS delineation of coasts:
 Percentage of total area
 accessible within 45min. driving
 from a coast**



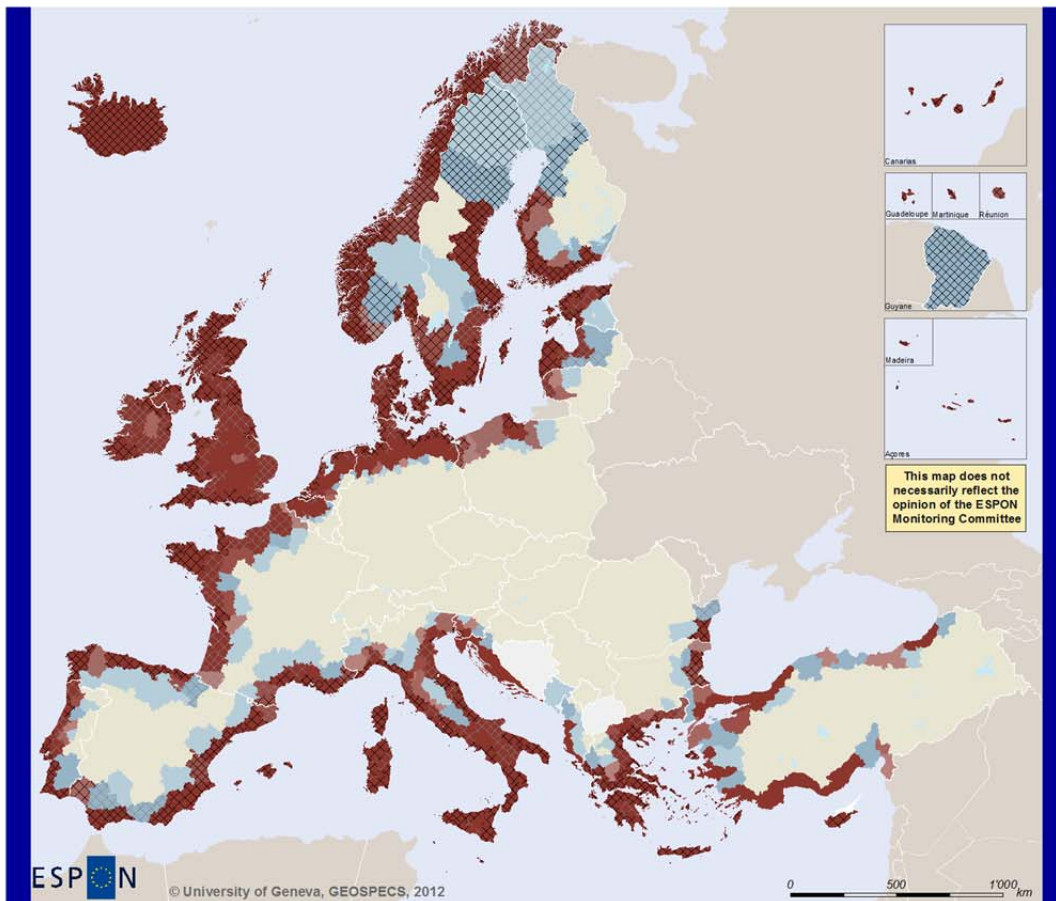
Background elements



**Coasts according to ESPON typology:
 Share of population living
 within the coastal zone**



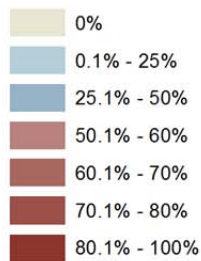
Map 3 Coastal NUTS3 regions, 45 minutes accessibility (area)



EUROPEAN UNION
Part-financed by the European Regional Development Fund
INVESTING IN YOUR FUTURE

Regional level: NUTS3
Sources: ESPON 2009; GEOSPECS, 2011
© EuroGeographics Association for administrative boundaries
except Western Balkans and Turkey (national sources)

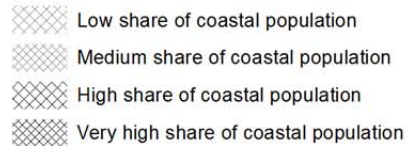
**GEOSPECS delineation of coasts:
Percentage of total area
accessible within 90min. driving
from a coast**



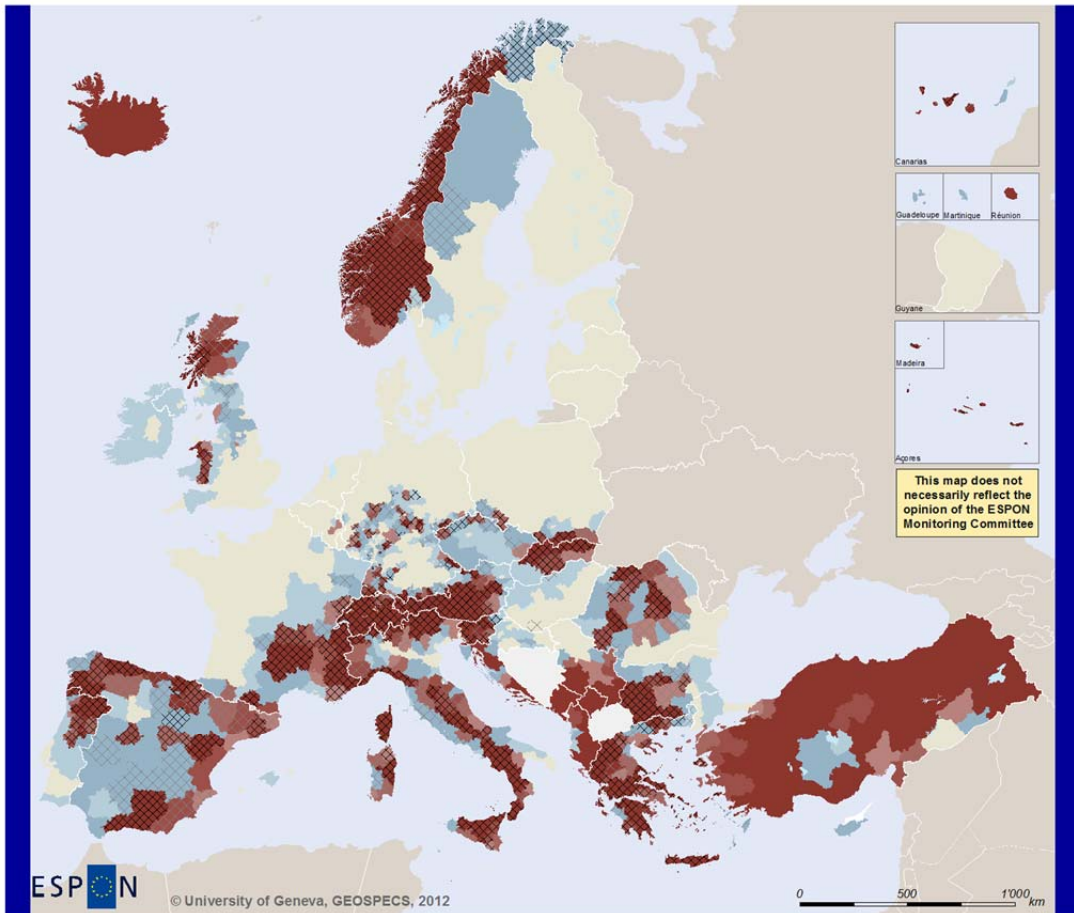
Background elements



**Coasts according to ESPON typology:
Share of population living
within the coastal zone**



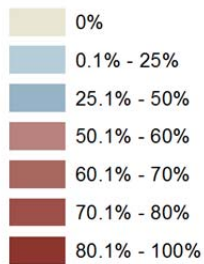
Map 4 Coastal NUTS3 regions, 90 minutes accessibility (area)



EUROPEAN UNION
Part-financed by the European Regional Development Fund
INVESTING IN YOUR FUTURE

Regional level: NUTS3
Sources: ESPON 2009, GEOSPECS, 2011
© EuroGeographics Association for administrative boundaries
except Western Balkans and Turkey (national sources)

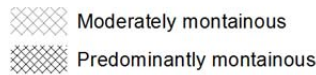
**GEOSPECS delineation of mountain:
Percentage of total area
covered by mountainous Lau2**



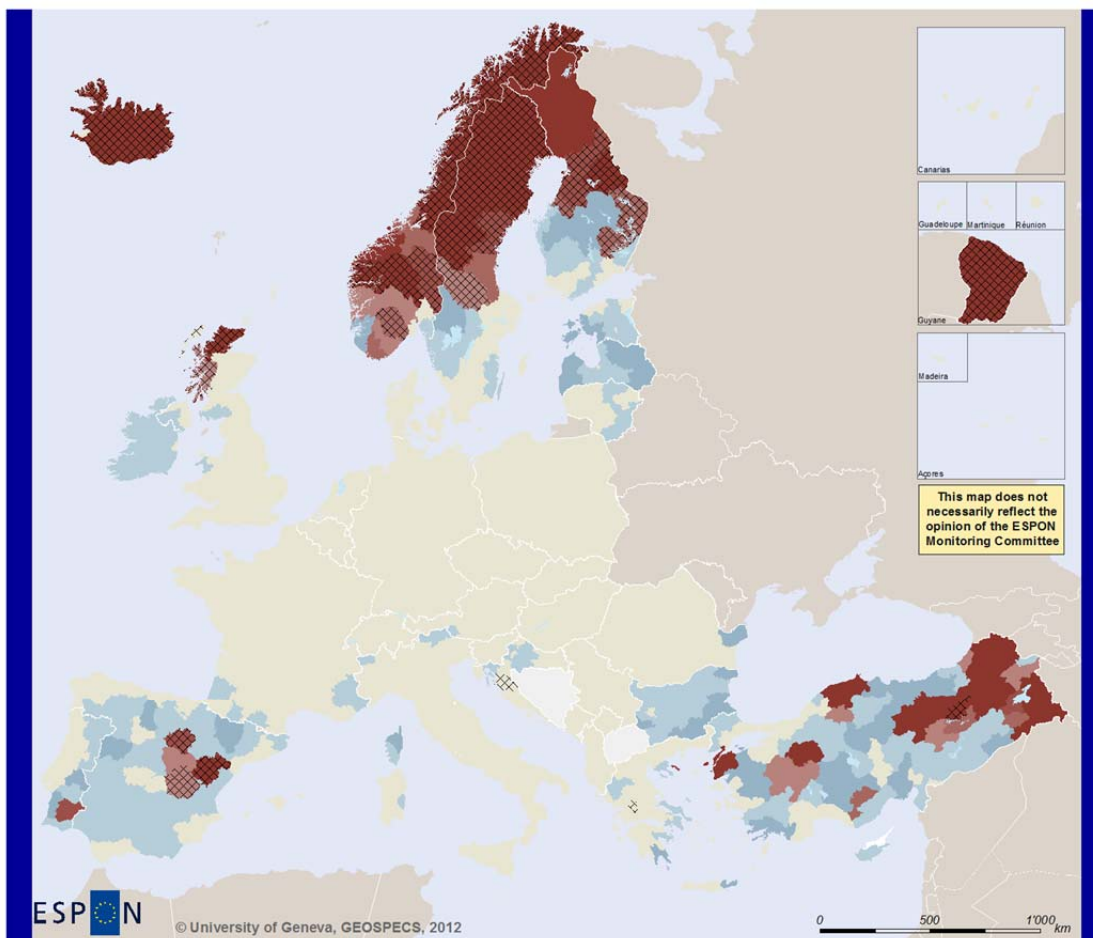
Background elements



**Mountains according to ESPON typology:
Regions affected by mountains
to a varying extent**



Map 5 Mountain NUTS3 regions (area)

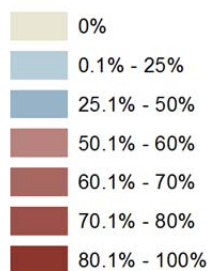


ESPON
 © University of Geneva, GEOSPECS, 2012

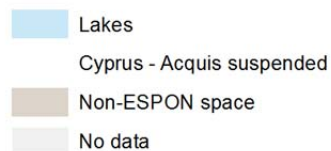
EUROPEAN UNION
 Part financed by the European Regional Development Fund
 INVESTING IN YOUR FUTURE

Regional level: NUTS3
 Sources: ESPON 2009, GEOSPECS, 2011
 © EuroGeographics Association for administrative boundaries
 except Western Balkans and Turkey (national sources);

**GEOSPECS delineation of SPA:
 Percentage of total area**



Background elements

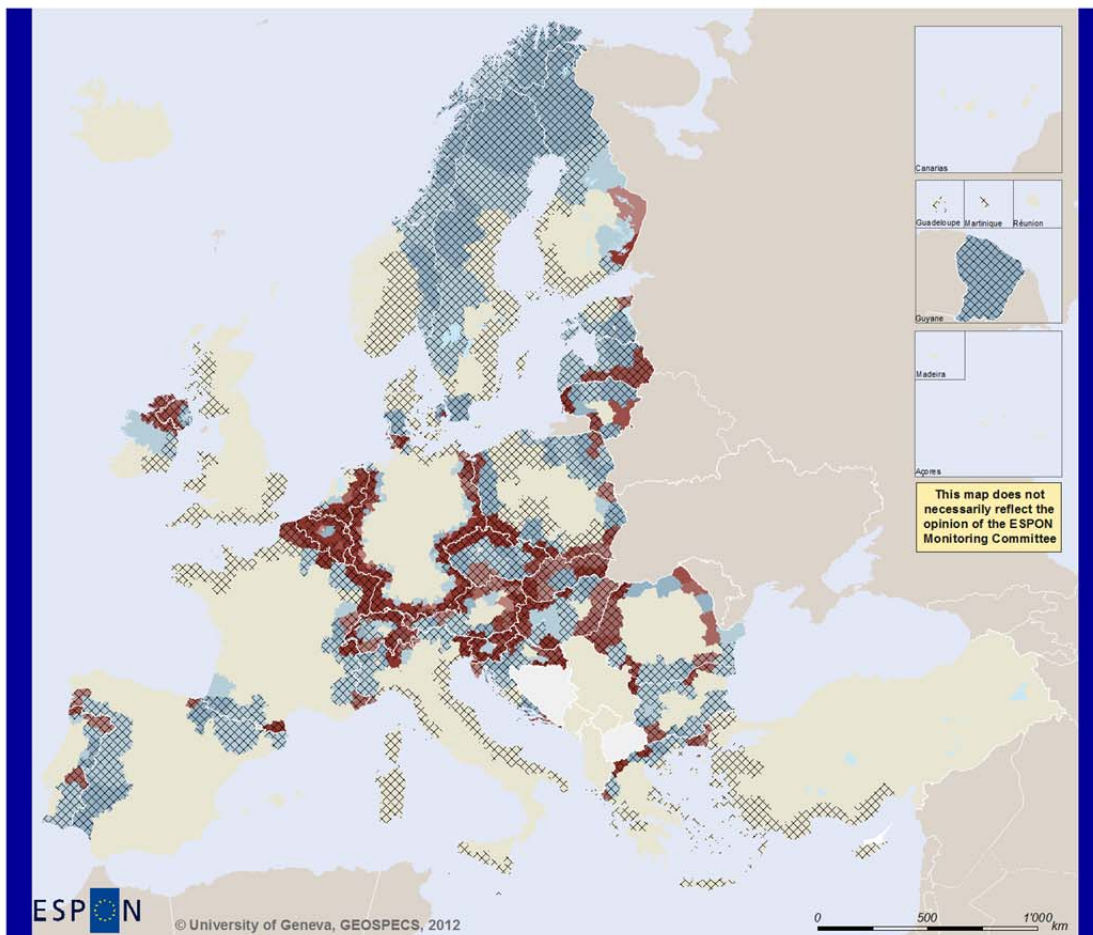


**SPA according to ESPON typology:
 < 12.5 hab/km²**



Map 6 Sparsely populated NUTS3 regions (area)

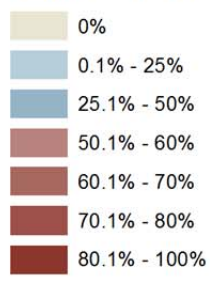
A.2. GEOSPECS delineation at NUTS3 with regard to the population within a specificity



EUROPEAN UNION
Part-financed by the European Regional Development Fund
INVESTING IN YOUR FUTURE

Regional level: NUTS3
Sources: ESPON 2009; GEOSPECS, 2011
© EuroGeographics Association for administrative boundaries
except Western Balkans and Turkey (national sources)

**GEOSPECS delineation of BDA:
Percentage of total population
located within 45min. driving
from a border**



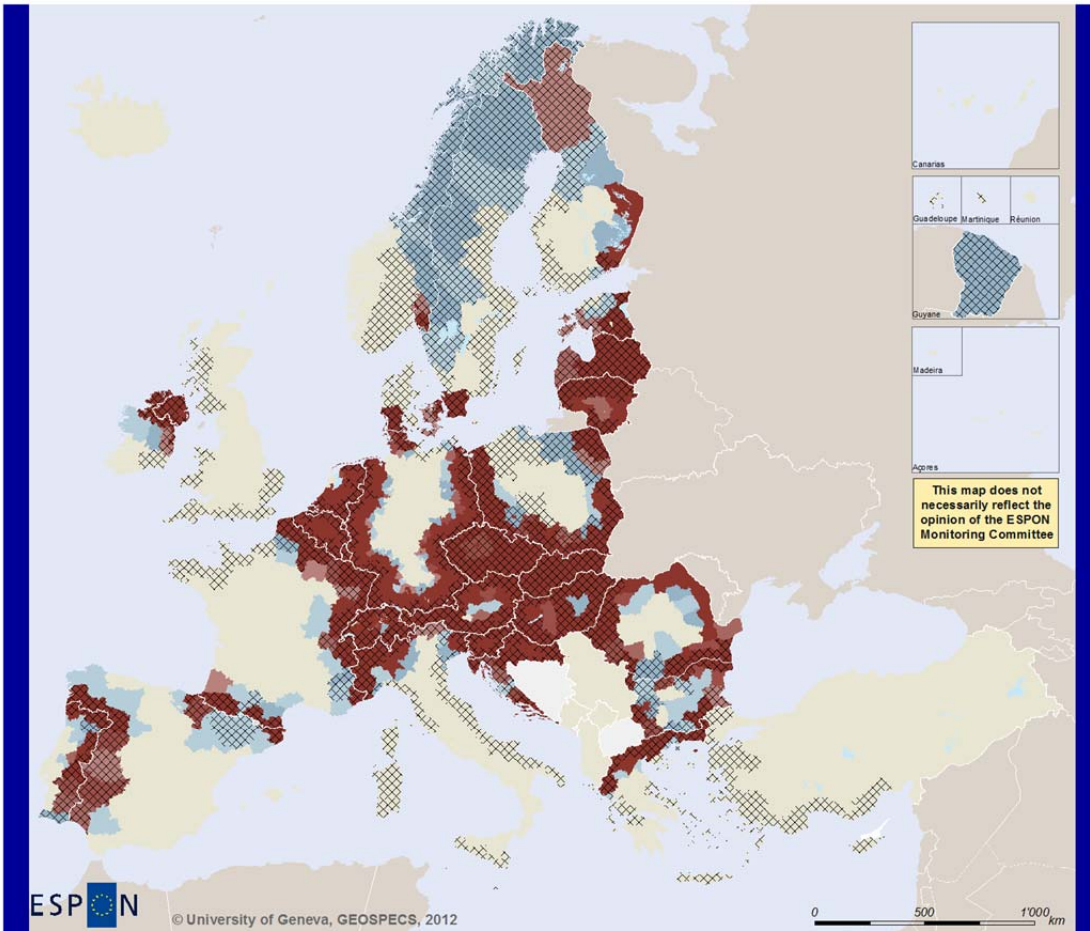
Background elements



**BDA according to ESPON typology:
Regions participating in
cooperation programmes**



Map 7 Border NUTS3 regions, 45 minutes accessibility (population)

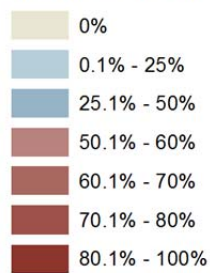


ESPON
© University of Geneva, GEOSPECS, 2012

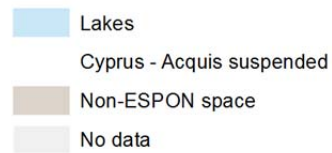
EUROPEAN UNION
Part-financed by the European Regional Development Fund
INVESTING IN OUR FUTURE

Regional level: NUTS3
Sources: ESPON 2009, GEOSPECS, 2011
© EuroGeographics Association for administrative boundaries
except Western Balkans and Turkey (national sources)

**GEOSPECS delineation of BDA:
Percentage of total population
located within 90min. driving
from a border**



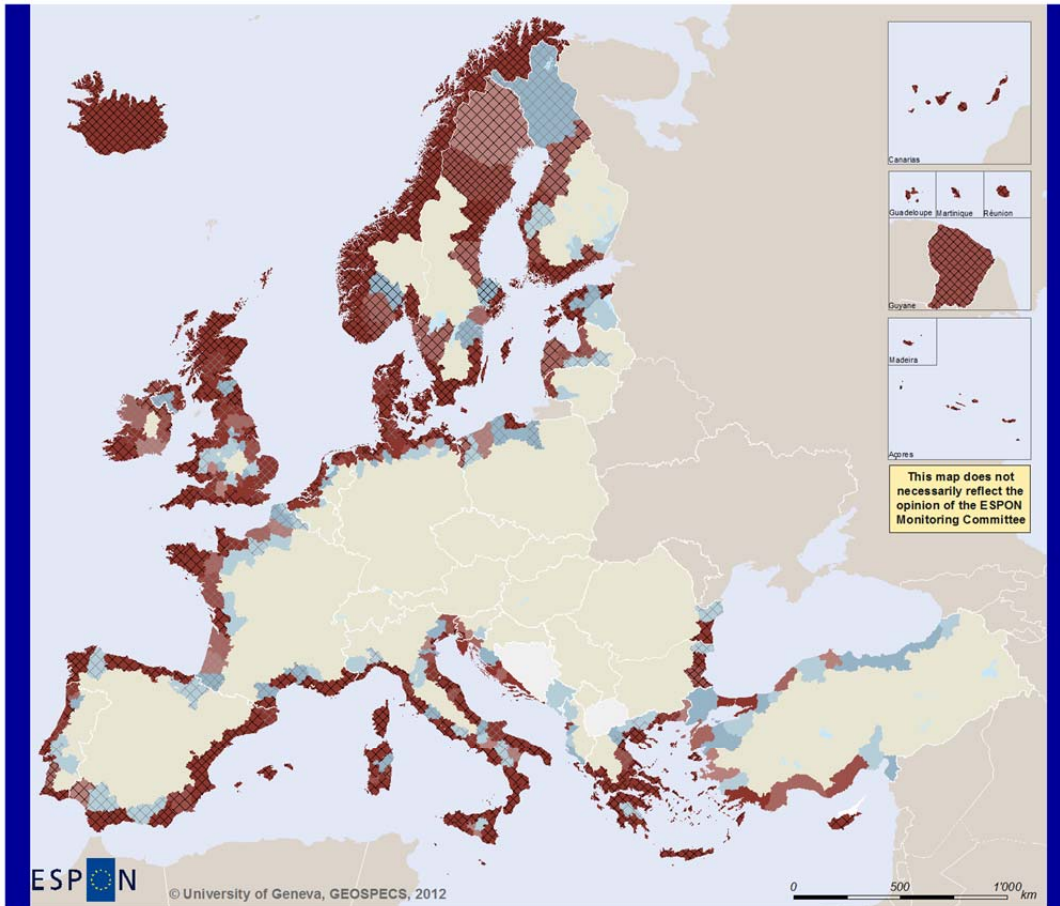
Background elements



**BDA according to ESPON typology:
Regions participating in
cooperation programmes**



Map 8 Border NUTS3 regions, 90 minutes accessibility (population)



EUROPEAN UNION
Part-financed by the European Regional Development Fund
INVESTING IN YOUR FUTURE

Regional level: NUTS3
Sources: ESPON 2009, GEOSPECS, 2011
© EuroGeographics Association for administrative boundaries
except Western Balkans and Turkey (national sources)

**GEOSPECS delineation of coasts:
Percentage of total population
located within 45min. driving
from a coast**

- 0%
- 0.1% - 25%
- 25.1% - 50%
- 50.1% - 60%
- 60.1% - 70%
- 70.1% - 80%
- 80.1% - 100%

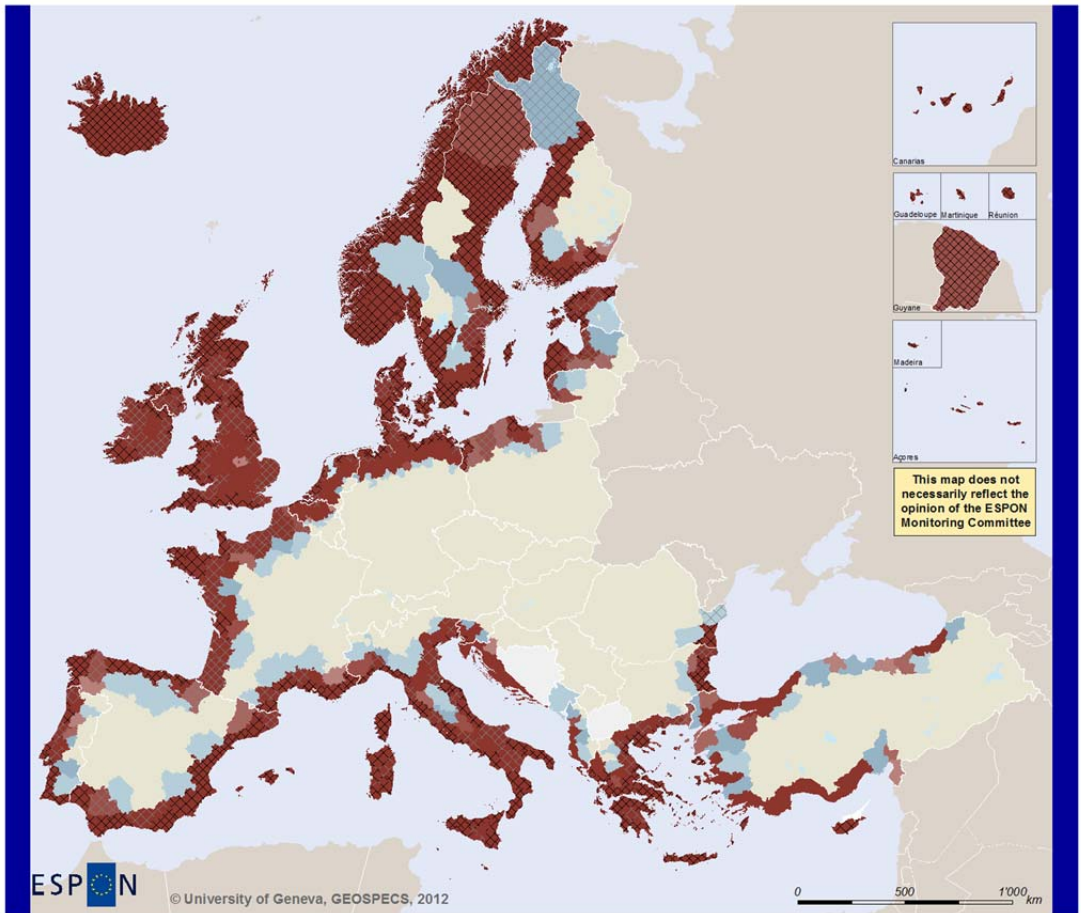
Background elements

- Lakes
- Cyprus - Acquis suspended
- Non-ESPON space
- No data

**Coasts according to ESPON typology:
Share of population living
within the coastal zone**

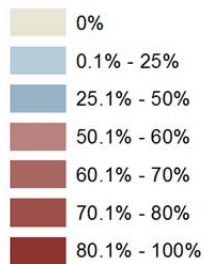
- Low share of coastal population
- Medium share of coastal population
- High share of coastal population
- Very high share of coastal population

Map 9 Coastal NUTS3 regions, 45 minutes accessibility (population)



EUROPEAN UNION
Part-financed by the European Regional Development Fund
INVESTING IN YOUR FUTURE

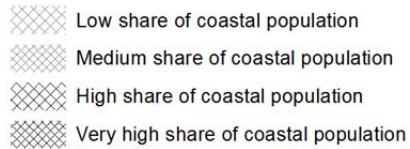
**GEOSPECS delineation of coasts:
Percentage of total population
located within 90min. driving
from a coast**



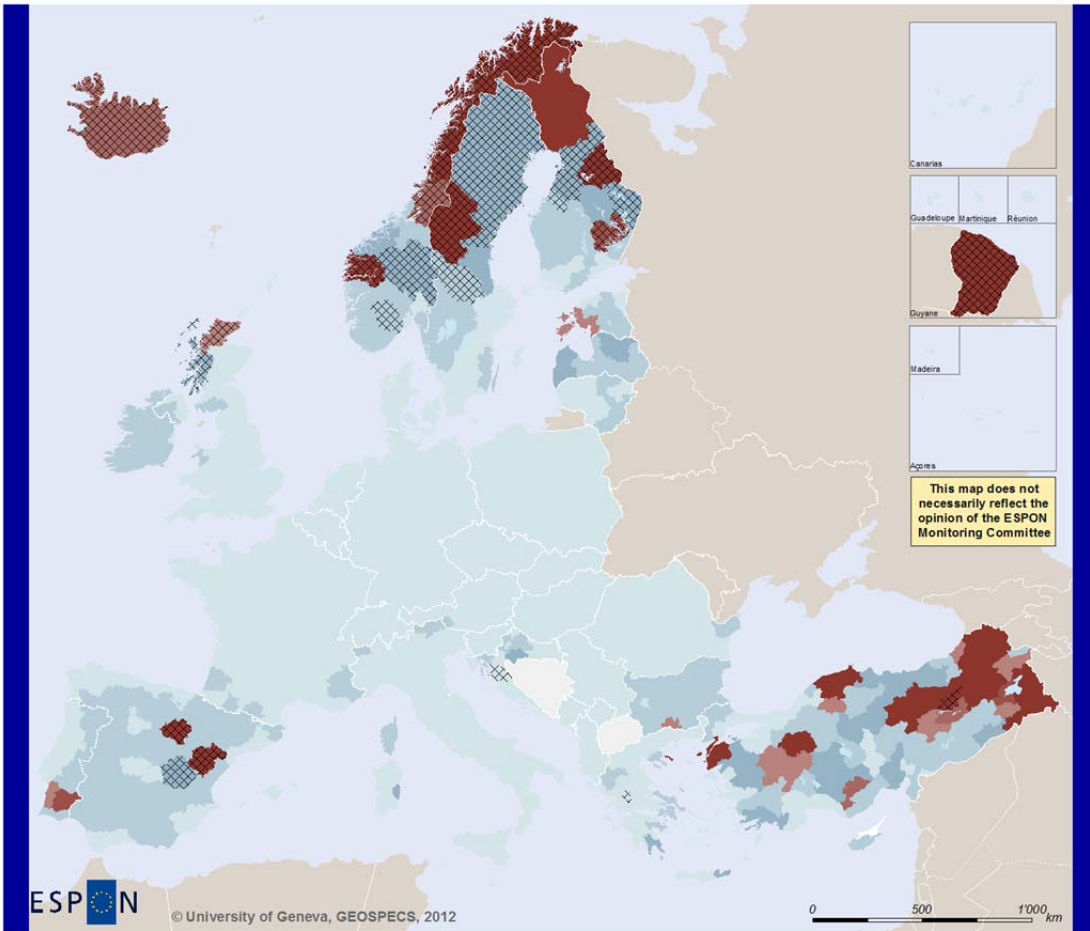
Background elements



**Coasts according to ESPON typology:
Share of population living
within the coastal zone**



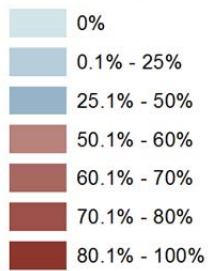
Map 10 Coastal NUTS3 regions, 90 minutes accessibility (population)



EUROPEAN UNION
Part-financed by the European Regional Development Fund
INVESTING IN YOUR FUTURE

Regional level: NUTS3
Sources: ESPON 2009, GEOSPECS, 2011
© EuroGeographics Association for administrative boundaries
except Western Balkans and Turkey (national sources)

**GEOSPECS delineation of SPA:
Percentage of total population**



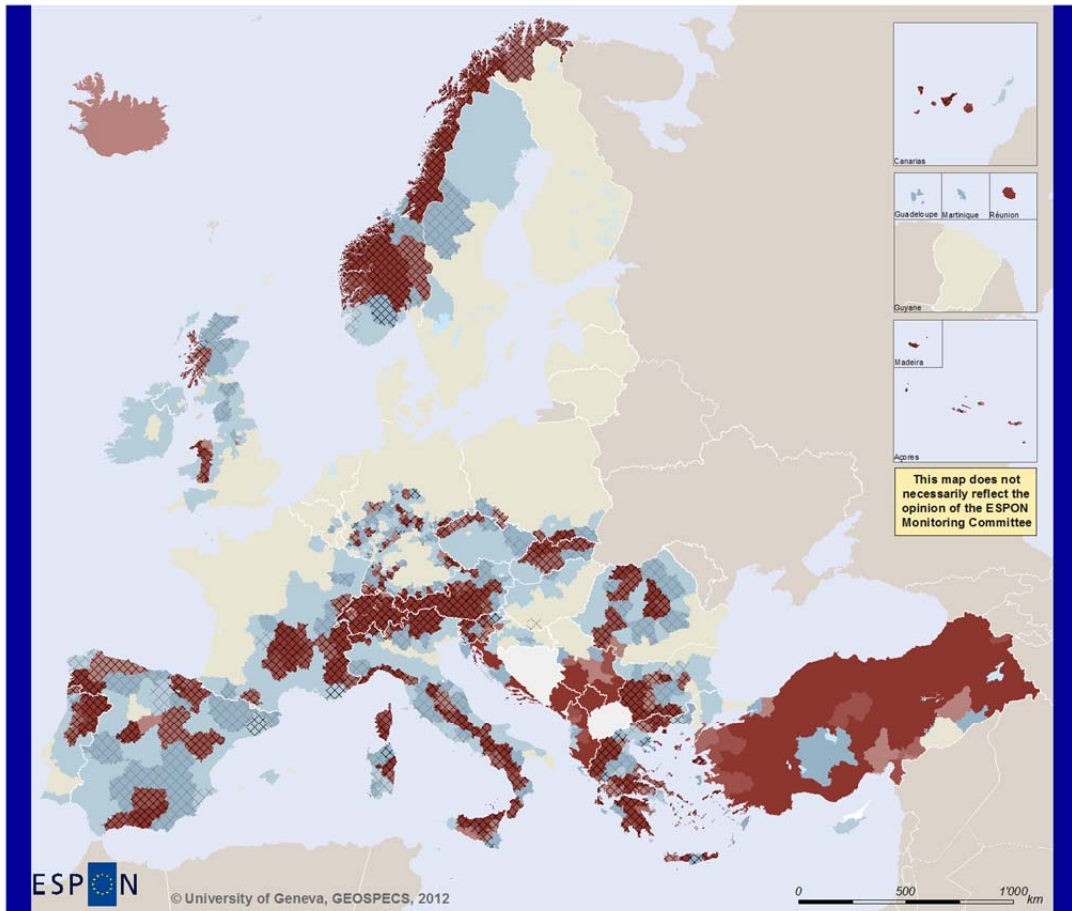
Background elements



**SPA according to ESPON typology:
< 12.5 hab/km²**



Map 11 Sparsely populated NUTS3 regions (population)



EUROPEAN UNION
Part-financed by the European Regional Development Fund
INVESTING IN OUR FUTURE

Regional level: NUTS3
Sources: ESPON 2009, GEOSPECS, 2011
© EuroGeographics Association for administrative boundaries
except Western Balkans and Turkey (national sources)

**GEOSPECS delineation of mountain:
Percentage of total population
living in mountainous Lau2**

- 0%
- 0.1% - 25%
- 25.1% - 50%
- 50.1% - 60%
- 60.1% - 70%
- 70.1% - 80%
- 80.1% - 100%

Background elements

- Lakes
- Cyprus - Acquis suspended
- Non-ESPON space
- No data

**Mountains according to ESPON typology
Regions affected by mountains
to a varying extent**

- Moderately mountainous
- Predominantly mountainous

Map 12 Mountain NUTS3 regions (population)